



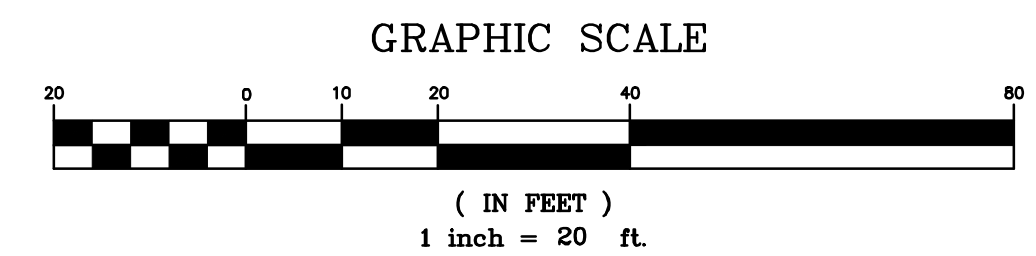


DEMOLITION LEGEND

-  REMOVE UTILITY
-  REMOVE ITEM
-  LIMIT OF DISTURBANCE
-  CONSTRUCTION FENCING

- NOTES:**
1. THERE IS NO RECORD OF A GAS LINE CONNECTION TO THE BUILDINGS TO BE DEMOLISHED.
 2. UTILITY LOCATIONS ARE SHOWN BASED ON RECORD PLANS, OR BASED ON BEST AVAILABLE INFORMATION.
 3. CONTRACTOR TO VERIFY LOCATION OF ALL UTILITIES PRIOR TO START OF DEMOLITION.
 4. CONTRACTOR TO PROVIDE A STABILIZED SITE WITH ADEQUATE DRAINAGE AT THE COMPLETION OF THE PROJECT.
 5. CONTRACTOR TO PROTECT EXISTING CONCRETE SIDEWALK TO THE EXTENT POSSIBLE, AND RESTORE DISTURBED SIDEWALK TO ITS EXISTING CONDITION.
 6. REUSE OF PULVERIZED BUILDING MATERIAL AS FILL IS ACCEPTABLE, BUT MUST MEET SPECIFICATION FOR ENGINEERED FILL AND COMPACTED TO 85% PROCTOR.
 7. GROUND SURFACE SHALL BE GRADED IF NECESSARY TO ELIMINATE WATER POCKETS AND TO ADJACENT GROUND ELEVATIONS. FINISHED GRADE SHALL PROVIDE POSITIVE DRAINAGE AT A MINIMUM OF 1%.
 8. DEMOLITION OF THE 4646 SUITLAND ROAD STRUCTURE AND ASSOCIATED UTILITIES IS AN ADD-ALTERNATE.



CONSULTANTS

SEAL

I HEREBY CERTIFY THAT THESE DOCUMENTS WERE PREPARED OR APPROVED BY ME AND THAT I AM A DULY LICENSED PROFESSIONAL ENGINEER UNDER THE LAWS OF THE STATE OF MARYLAND. LICENSE NUMBER: 31195 EXPIRATION DATE: 01/16/2019

OWNER

PRINCE GEORGE'S COUNTY
 REDEVELOPMENT AUTHORITY
 OF PRINCE GEORGE'S COUNTY
 9200 BASIL COURT, SUITE 504
 LARGO, MD 20774

PROJECT TITLE

SUITLAND FEDERAL CENTER
 4646/4668 Suitland Road
 Suitland MD, 20746

REVISIONS

MARK	DATE	DESCRIPTION

AMT FILE NO.	16-0341
DATE:	05/10/2017
SCALE:	AS NOTED
DESIGNED BY:	AMT
DRAWN BY:	AMT
CHECKED BY:	AMT

RAZE PERMIT PLANS

SHEET TITLE

DEMOLITION PLAN

SHEET

C1.02
 SHEET 2 OF 3