


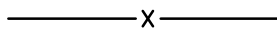



DEMOLITION LEGEND

-  REMOVE UTILITY
-  REMOVE ITEM
-  LIMIT OF DISTURBANCE
-  CONSTRUCTION FENCING

NOTES:

1. UTILITY LOCATIONS ARE SHOWN BASED ON RECORD PLANS, OR BASED ON BEST AVAILABLE INFORMATION.
2. CONTRACTOR TO VERIFY LOCATION OF ALL UTILITIES PRIOR TO START OF DEMOLITION.
3. CONTRACTOR TO CUT AND CAP WATER AND SEWER SERVICES TO SUBJECT PROPERTY AT PROPERTY LINE PER WSSC STANDARDS.
4. CONTRACTOR TO PROVIDE A STABILIZED SITE WITH ADEQUATE DRAINAGE AT THE COMPLETION OF THE PROJECT.
5. CONTRACTOR TO PROTECT EXISTING CONCRETE SIDEWALK TO THE EXTENT POSSIBLE, AND RESTORE DISTURBED SIDEWALK TO ITS EXISTING CONDITION.
6. REUSE OF PULVERIZED BUILDING MATERIAL AS FILL IS ACCEPTABLE, BUT MUST MEET SPECIFICATION FOR ENGINEERED FILL AND COMPACTED TO 85% PROCTOR.
7. GROUND SURFACE SHALL BE GRADED IF NECESSARY TO ELIMINATE WATER POCKETS AND TO ADJACENT GROUND ELEVATIONS. FINISHED GRADE SHALL PROVIDE POSITIVE DRAINAGE AT A MINIMUM OF 1%.



CONSULTANTS

SEAL

I HEREBY CERTIFY THAT THESE DOCUMENTS WERE PREPARED OR APPROVED BY ME AND THAT I AM A DULY LICENSED PROFESSIONAL ENGINEER UNDER THE LAWS OF THE STATE OF MARYLAND. LICENSE NUMBER: 31195 EXPIRATION DATE: 01/16/2019

OWNER

PRINCE GEORGE'S COUNTY
REDEVELOPMENT AUTHORITY
OF PRINCE GEORGE'S COUNTY
9200 BASIL COURT, SUITE 504
LARGO, MD 20774

PROJECT TITLE

SUITLAND FEDERAL CENTER
4653 Huron Avenue
Suitland MD, 20746

REVISIONS

MARK	DATE	DESCRIPTION

AMT FILE NO.	16-0341
DATE:	05/10/2017
SCALE:	AS NOTED
DESIGNED BY:	AMT
DRAWN BY:	AMT
CHECKED BY:	AMT

RAZE PERMIT PLANS

SHEET TITLE

DEMOLITION PLAN

SHEET

C1.03
SHEET 3 OF 3

