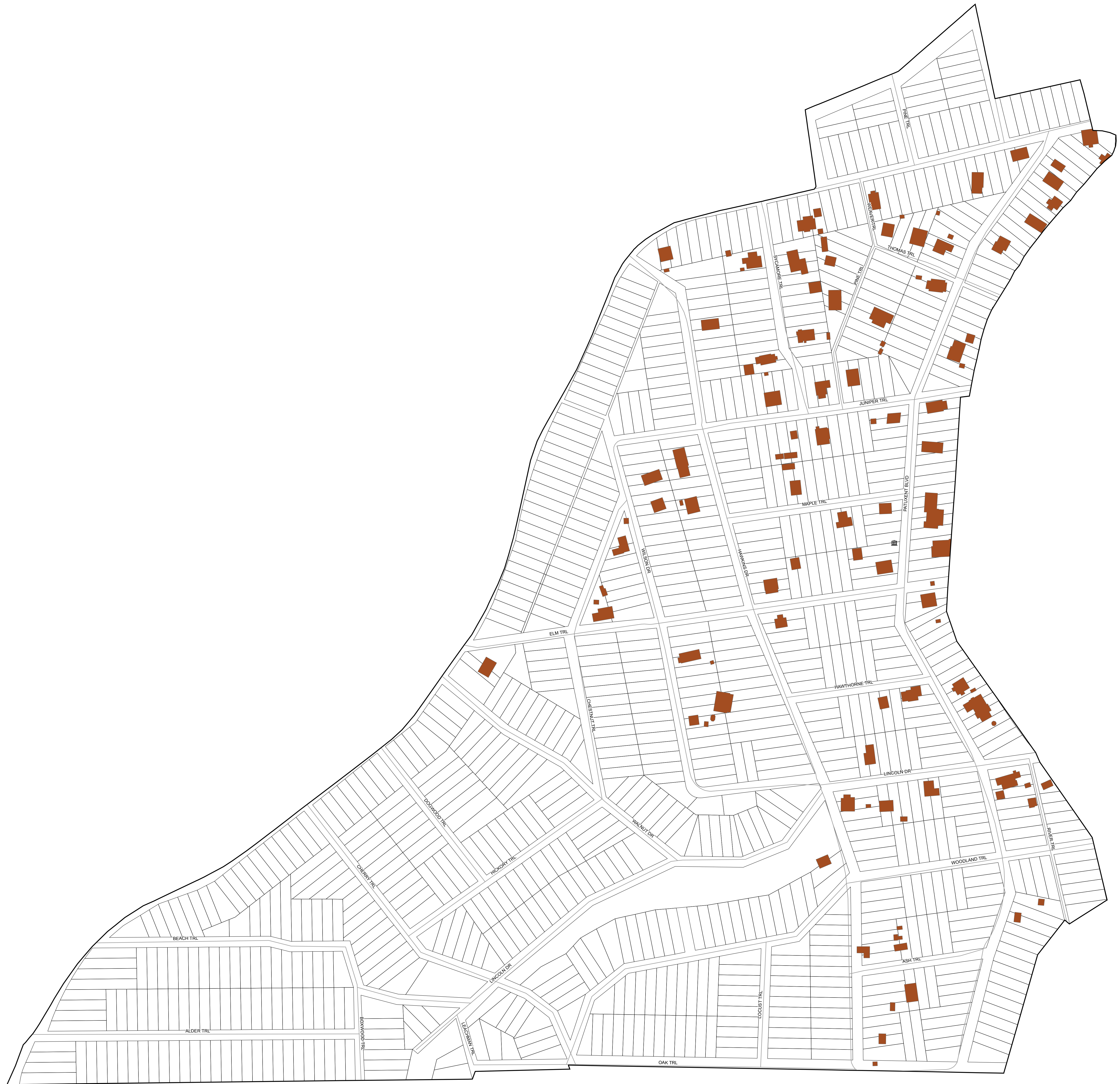
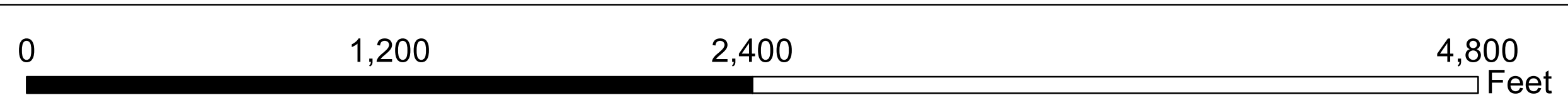


# EAGLE HARBOR Drainage Systems




DATA SOURCE	MNCPCC, OITC-GIS, DoE
DATE CREATED	Sept 2020
CREATED BY	DOE - SD

<ul style="list-style-type: none"> <li>■ TOWN HALL</li> <li>● INLET</li> <li>● MANHOLE</li> <li>▼ OUTFALL</li> <li>▲ BMP</li> </ul>	<ul style="list-style-type: none"> <li>● VERIFIED INLETS</li> <li>● ACCEPTED</li> <li>● STATE MAINTAINED</li> <li>● RECONSTRUCTION</li> </ul>	<ul style="list-style-type: none"> <li>● EASEMENT REQUIRED</li> <li>— STORMDRAIN ADDED &amp; ACCEPTED</li> <li>— STORMDRAIN STATE MAINTAINED</li> </ul>	<ul style="list-style-type: none"> <li>— STORMDRAIN RECONSTRUCTION</li> <li>— EASEMENT REQUIRED</li> <li>— STORMDRAIN PIPES</li> <li>— Roads</li> </ul>	<ul style="list-style-type: none"> <li>— STREAMS</li> <li>— MUNICIPALITY</li> <li>— RAILROADS</li> <li>— BRIDGES</li> <li>— BUILDINGS</li> <li>— PROPERTY</li> </ul>
---	---	---	---	--



1:1,170  
1 inch = 98 feet



NOTES: