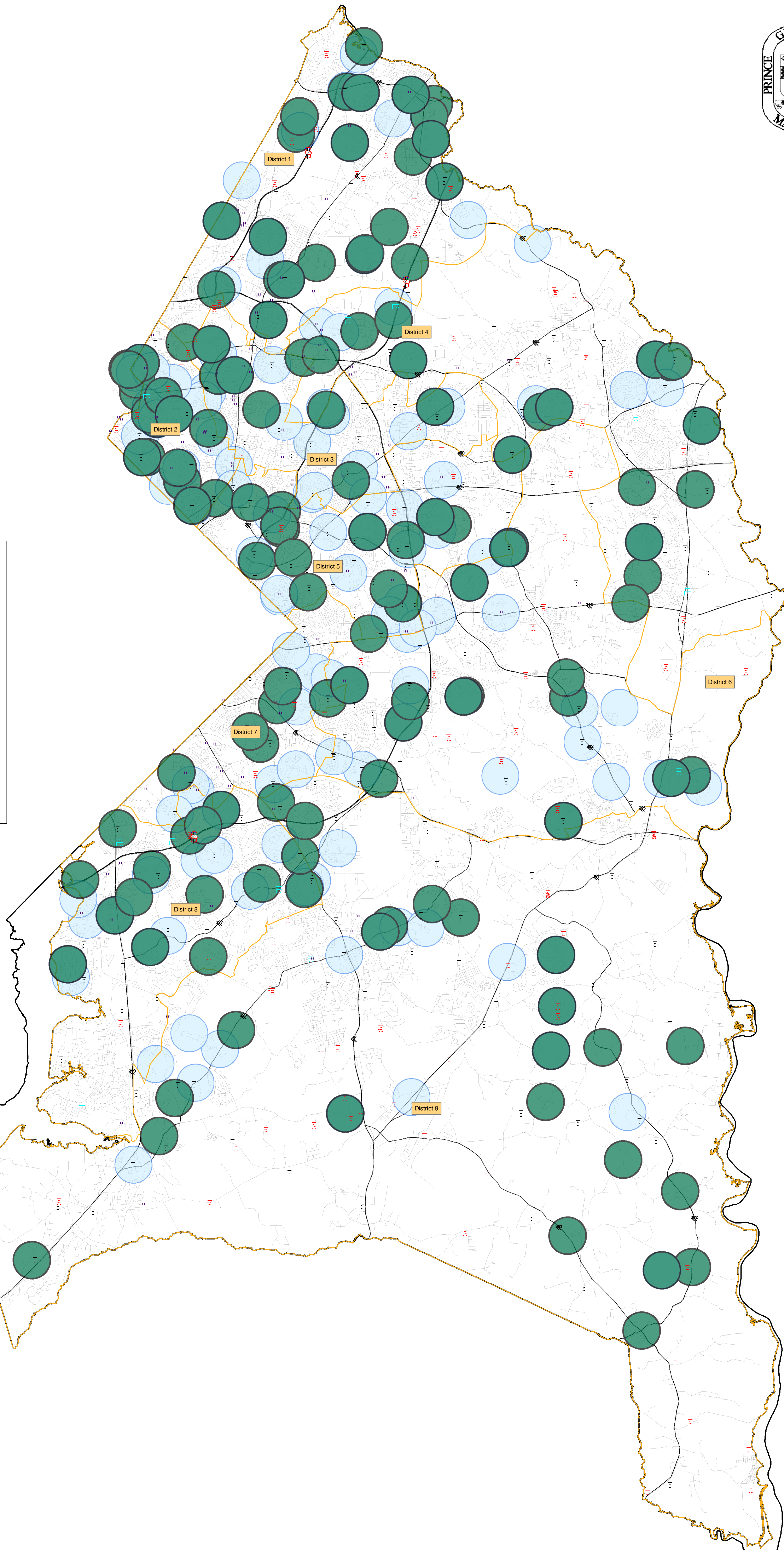


# Telecommunications Transmission Facilities Coordinating Committee





## Telecommunications Transmission Facilities Master Plan 2008-2009




### Legend

This Master Plan represents a compilation of potential service areas where wireless telecommunications service providers have indicated they may seek to place new antennas within the next two years pursuant to § 5A-163(b) of the County Code

Locations and type support where there are existing telecommunications antennas<sup>1</sup> or proposed antennas previously approved by the TTFFCC but not yet built.


-  Water Tower
-  Building
-  Monopole
-  Tower

### Target Service Area for New Antennas

 Target area for new telecommunications antennas as designated by wireless telecommunications service providers in their 2008 plan<sup>2</sup> submission. If there is no existing support structure for the antennas, the carrier may seek construction of a new tower or monopole in this area.

<sup>1</sup> Some existing structures may have multiple sets of antennas belonging to different wireless telecommunications service providers.

<sup>2</sup> Pursuant to § 5A-163(b) of the County Code, every applicant for a building permit or other permit for the erection of a telecommunications transmission facility shall annually submit a telecommunications transmission facility location plan. The plan shall clearly identify the location of every existing telecommunications transmission facility and the proposed location of each facility to be constructed or located in accordance with the permit application.

 Last Year's (2007-2008) Future Carrier Sites

